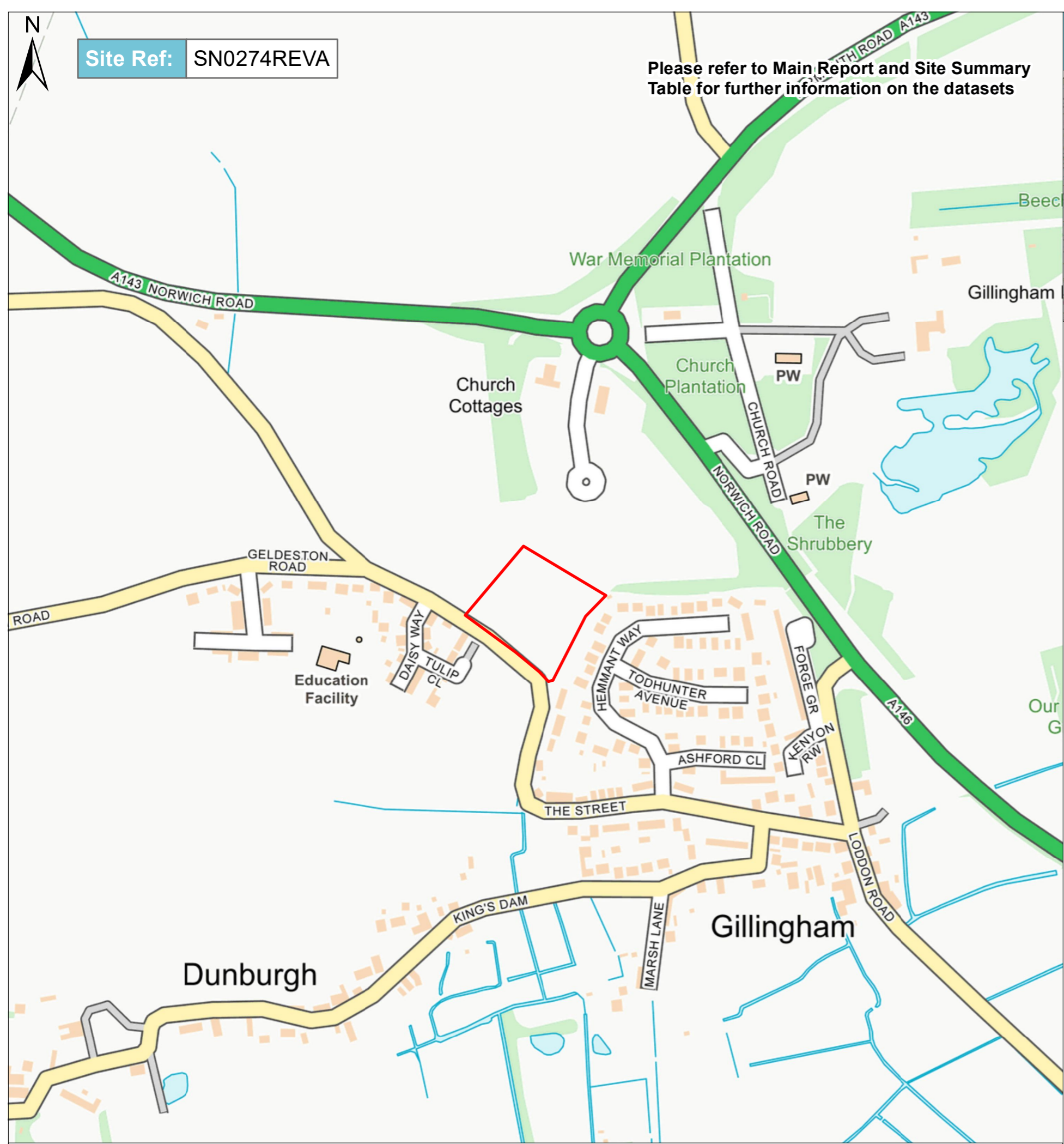
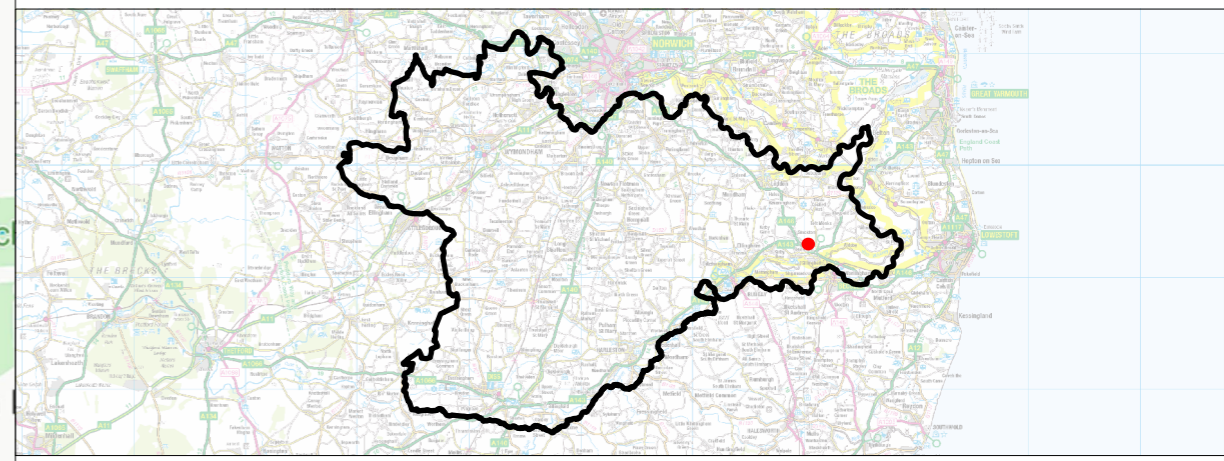




Site Ref: SN0274REVA

Please refer to Main Report and Site Summary Table for further information on the datasets

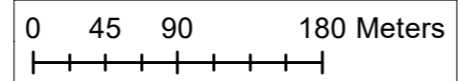
South Norfolk Level 2 Strategic Flood Risk Assessment Update



Legend

- Site boundary**
- Greater Norwich**
- Statutory Main Rivers**
- Detailed River Network**
- Topography (m)**
- Flood Zones**
- Risk of Flooding from Surface Water Extent**
- RoFSW Depth**
- RoFSW Hazard**
- Hazard**
- Environment Agency - Areas Susceptible to Groundwater Flooding**
- Environment Agency - Flood Warnings & Flood Alerts**
- Historic Flood Map**
- Lower Waveney TUFLOW model results**
- Velocity**
- Depth**

Contains Environment Agency information © Environment Agency and/or database right Reproduced from Ordnance Survey mapping with the permission of Ordnance Survey on behalf of the Controller of Her Majesty's Stationery Office. © Crown copyright. (2022) Unauthorised reproduction infringes Crown copyright and may lead to prosecution or civil proceedings. 100023274 100017810



This document is the property of Jeremy Benn Associates Ltd. It shall not be reproduced in whole or in part, nor disclosed to a third party, without the permission of Jeremy Benn Associates Ltd.